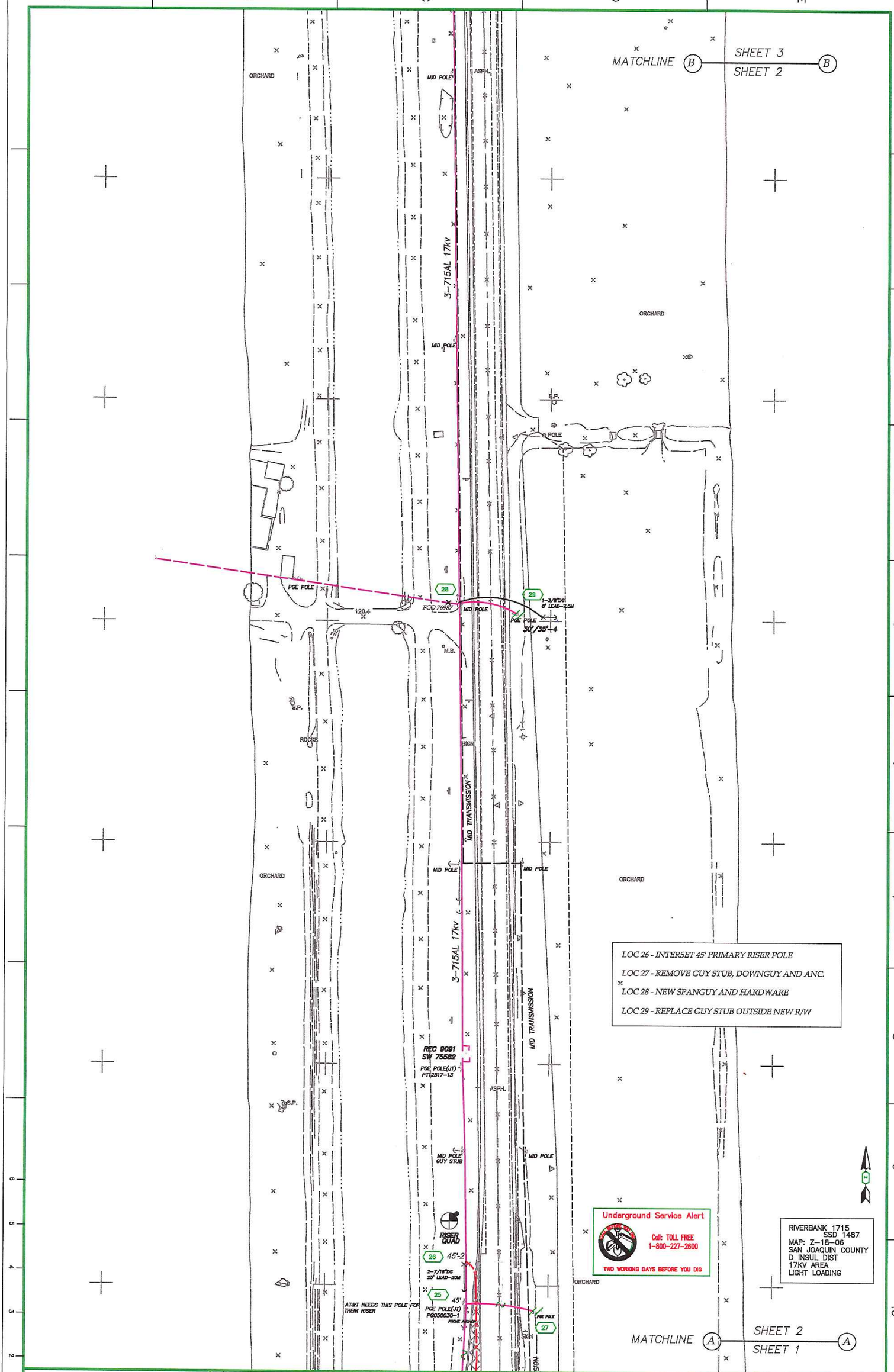

COUNTY OF SAN JOAQUIN
McHENRY AVE CORRIDOR IMPROVEMENT
McHENRY & RIVER ROAD
ESCALON

NO.	DATE	DESCRIPTION	ORDER #	DWN	CHKD	SUPV	APVD BY

REVISIONS

EST: JENSEN
ADE: M.J. BRENNER
SUPV: TRACY MELLO
REP: CURT SOUZA
PLNR: SCOTT CHEN
SCALE: 1"=40'
DATE: 8/8/15

OAKDALE SERVICE PLANNING
811 WEST J STREET
OAKDALE, CA.
PHONE # FAX #
PACIFIC GAS AND ELECTRIC COMPANY

CO:
SD:
NOTIF.: 106230625
Other:
SHT: 2 OF 5 SHEETS
PM: 30953335
REV.

0 INCH 1

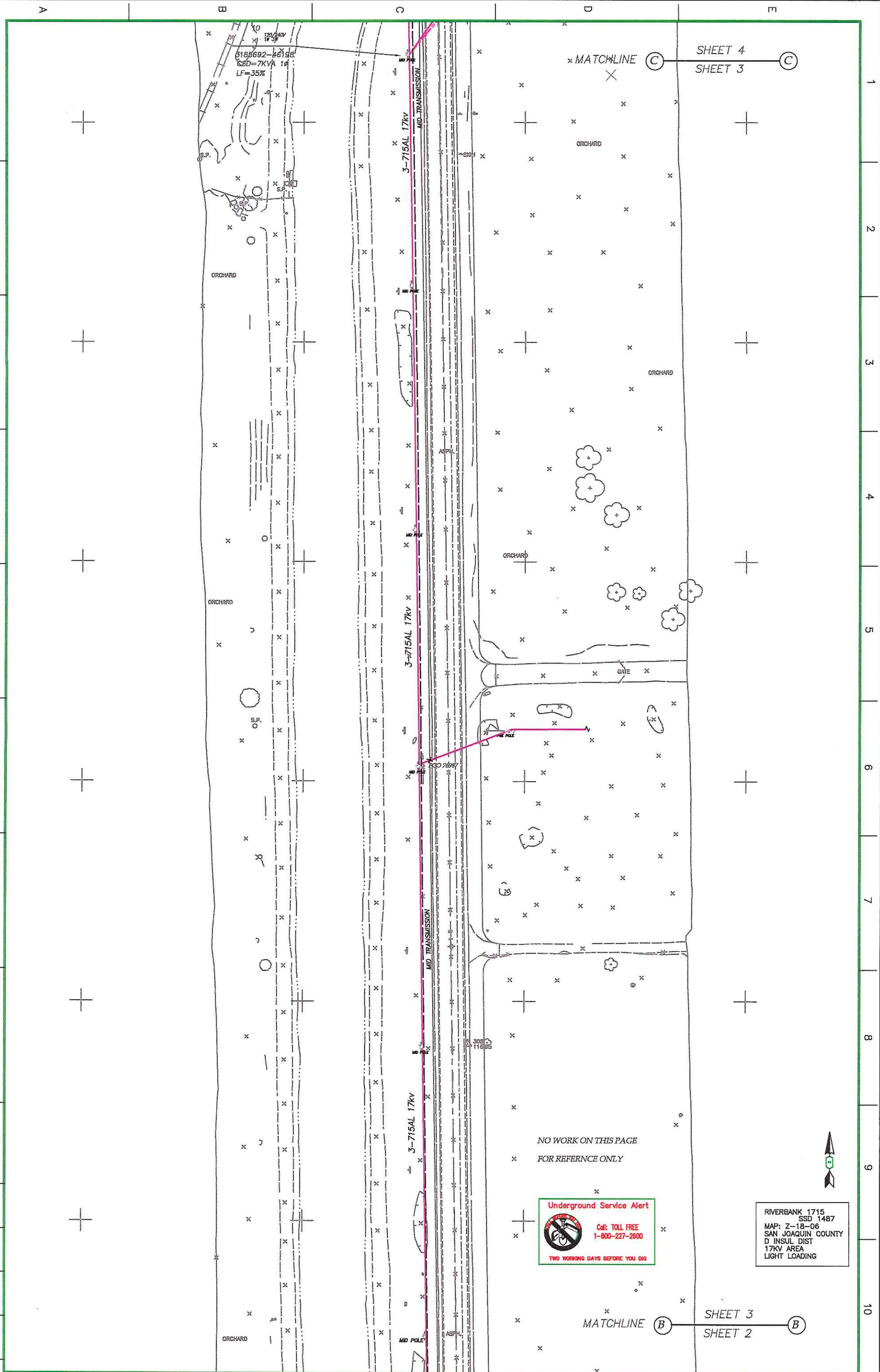

COUNTY OF SAN JOAQUIN
McHENRY AVE CORRIDOR IMPROVEMENT
McHENRY & RIVER ROAD
ESCALON

NO.	DATE	DESCRIPTION	ORDER #	DWN	CHKD	SUPV	APVD BY
		REVISIONS					

EST: JENSEN
ADE: M.J. BRENNER
SUPV: TRACY MELLO
REP: CURT SOUZA
PLNR: SCOTT CHEN
SCALE: 1"=40'
DATE: 8/8/2015

OAKDALE SERVICE PLANNING
811 WEST J STREET
OAKDLAE, CA.
PHONE #
FAX #
PACIFIC GAS AND ELECTRIC COMPANY

CO:
SD:
NOTIF.: 106230625
Other:
SHT: 3 OF 5 SHEETS
PM: 30953335
REV.

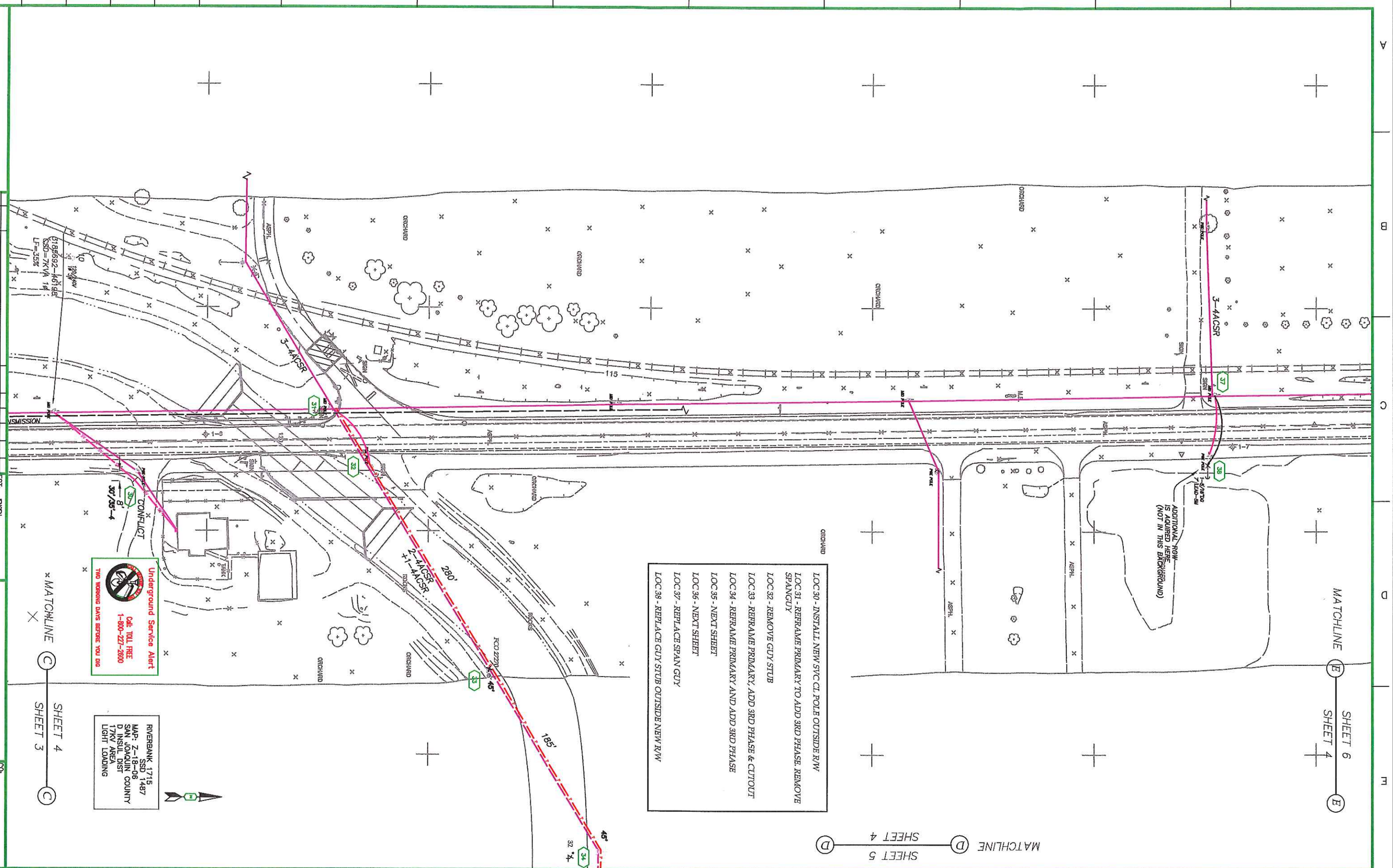
MATCHLINE
SHEET 6
SHEET 4
MATCHLINE
SHEET 5
SHEET 4
MATCHLINE
SHEET 4
SHEET 3
3-4ACSR
115
ADDITIONAL R/W IS AQUIRED HERE (NOT IN THIS BACKGROUND)
3-4ACSR
2-4ACSR
+1-4ACSR
280'
185'
45°
45°
CONFLICT
30'/35'-4
Underground Service Alert
Call TOLL FREE
1-800-227-2600
TWO WORKING DAYS BEFORE YOU DIG
RIVERBANK 1715
SSD 1487
MAP: Z-18-06
SAN JOAQUIN COUNTY
DINSMORE
INSULATED
17KV AREA
LIGHT LOADING
LOC 30 - INSTALL NEW SYC CL POLE OUTSIDE R/W
LOC 31 - REFRAME PRIMARY TO ADD 3RD PHASE, REMOVE SPANGUY
LOC 32 - REMOVE GUY STUB
LOC 33 - REFRAME PRIMARY, ADD 3RD PHASE & CUTOUT
LOC 34 - REFRAME PRIMARY AND ADD 3RD PHASE
LOC 35 - NEXT SHEET
LOC 36 - NEXT SHEET
LOC 37 - REPLACE SPAN GUY
LOC 38 - REPLACE GUY STUB OUTSIDE NEW R/W
COUNTY OF SAN JOAQUIN
McHENRY AVE CORRIDOR IMPROVEMENT
McHENRY & RIVER ROAD
ESCALON
NO. DATE DESCRIPTION ORDER # DWN CHKD SUPV APVD BY
REVISIONS
EST: JENSEN
ADE: M.A. BRENNER
SUPV: TRACY MELLO
REP: CURT SAUZA
PLNR: SCOTT CHEN
SCALE: 1"=40' DATE: 8/8/16
OAKDALE SERVICE PLANNING
811 WEST J STREET
OAKDALE, CA.
PHONE #
FAX #
PACIFIC GAS AND ELECTRIC COMPANY
CO:
SD:
NOTIF.: 10623005
Other:
SHT: 4 OF 5
SHEETS
PN: 30953335
REV.

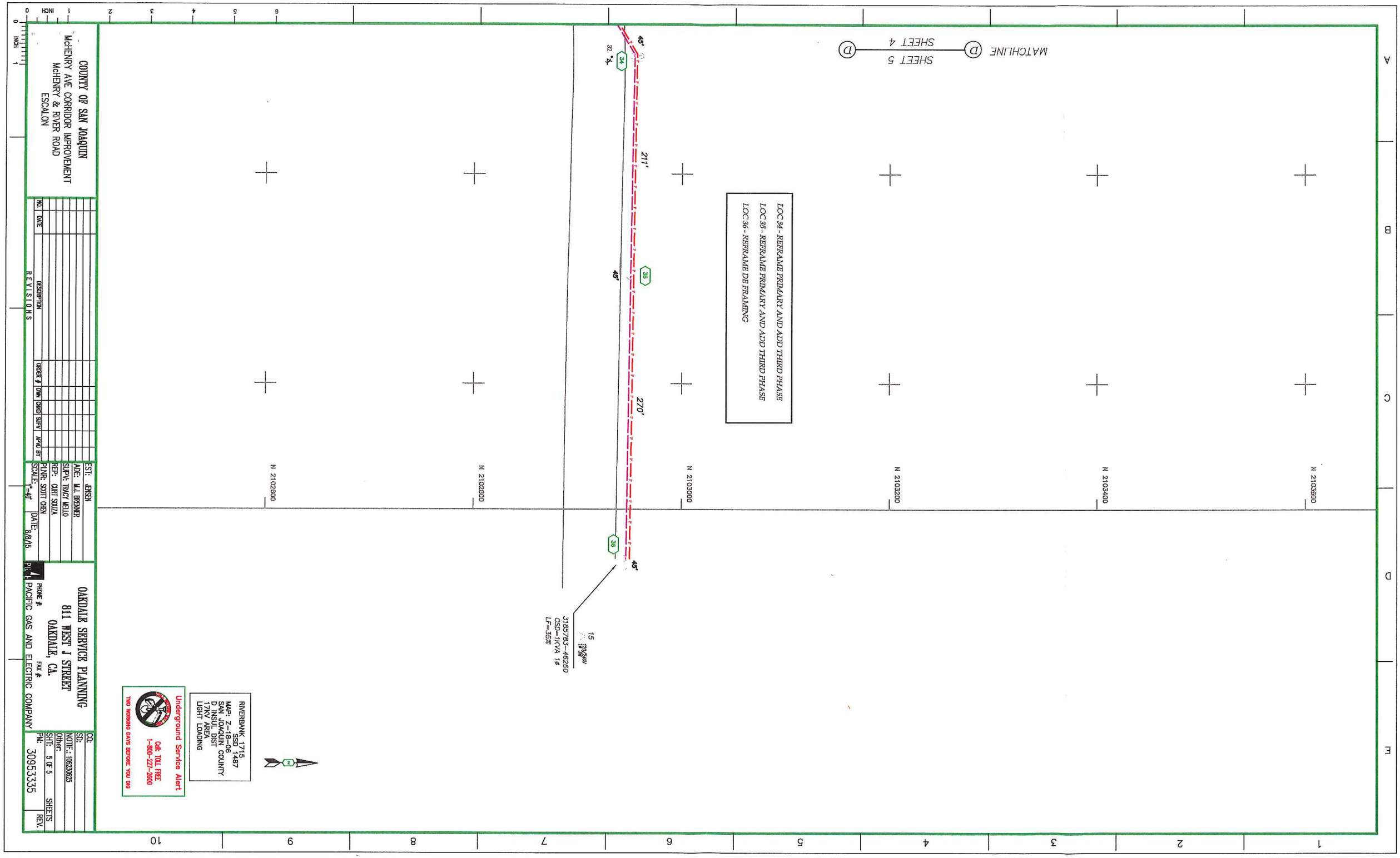
MATCHLINE
SHEET 5
SHEET 4
D
D
LOC 34 - REFRAME PRIMARY AND ADD THIRD PHASE
LOC 35 - REFRAME PRIMARY AND ADD THIRD PHASE
LOC 36 - REFRAME DE FRAMING
45'
32 °
34
211'
35
45'
270'
36
45'
15
3185783-46260
CSD=1KVA 1ø
LF=35%
N 2103600
N 2103400
N 2103200
N 2103000
N 2102800
N 2102600
RIVERBANK 1715
S.S.D. 1487
MAP: Z-18-06
SAN JOAQUIN COUNTY
D INSUL DIST
17KV AREA
LIGHT LOADING
Underground Service Alert
Call: TOLL FREE
1-800-227-2600
TWO WORKING DAYS BEFORE YOU DIG
COUNTY OF SAN JOAQUIN
McHENRY AVE CORRIDOR IMPROVEMENT
McHENRY & RIVER ROAD
ESCALON
NO. DATE DESCRIPTION ORDER # DWN CKKD SUPV APVD BY
REVISIONS
EST: JENSEN
ADE: M.J. BRENNER
SUPV: TRACY MELLO
REP: CURT SOUZA
PLNR: SCOTT CHEN
SCALE: 1"=40' DATE: 8/8/16
OAKDALE SERVICE PLANNING
811 WEST J STREET
OAKDALE, CA.
PHONE #
FAX #
PG&E PACIFIC GAS AND ELECTRIC COMPANY
CO:
SD:
NOTIF: 106030625
Other:
SHT: 5 OF 5
SHEETS
PN: 30953335
REV.

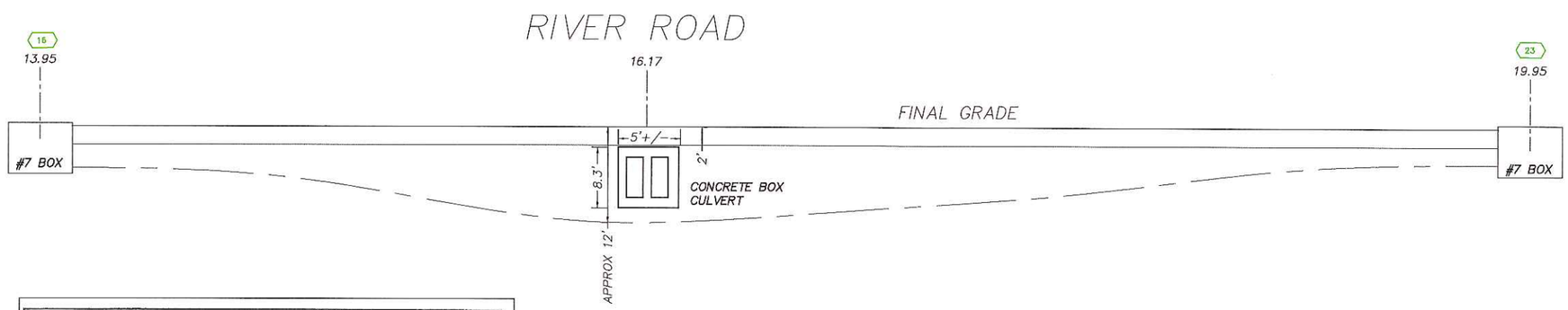

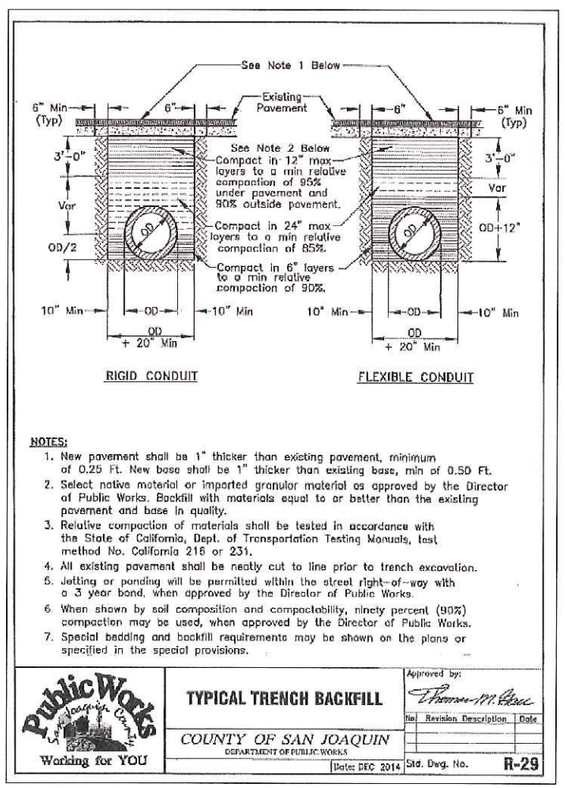

NOTES:

1. New pavement shall be 1" thicker than existing pavement, minimum of 0.25 Ft. New base shall be 1" thicker than existing base, min of 0.50 Ft.
2. Select native material or imported granular material as approved by the Director of Public Works. Backfill with materials equal to or better than the existing pavement and base in quality.
3. Relative compaction of materials shall be tested in accordance with the State of California, Dept. of Transportation Testing Manuals, test method No. California 216 or 231.
4. All existing pavement shall be neatly cut to line prior to trench excavation.
5. Jetting or ponding will be permitted within the street right-of-way with a 3 year bond, when approved by the Director of Public Works.
6. When shown by soil composition and compactability, ninety percent (90%) compaction may be used, when approved by the Director of Public Works.
7. Special bedding and backfill requirements may be shown on the plans or specified in the special provisions.

Public Works San Joaquin County
Working for YOU

TYPICAL TRENCH BACKFILL

COUNTY OF SAN JOAQUIN
DEPARTMENT OF PUBLIC WORKS

Date: DEC 2014

Approved by:

No.	Revision Description	Date

Std. Dwg. No. **R-29**

RIVERBANK 1715
SSD 1487
MAP: Z-18-06
SAN JOAQUIN COUNTY
D INSUL DIST
17KV AREA
LIGHT LOADING

Underground Service Alert
Call: TOLL FREE
1-800-227-2600
TWO WORKING DAYS BEFORE YOU DIG

CO:
SD:
NOTIF.: 106230625
OTHER:
SHT: 1 OF 1 SHEETS
PM: 30953335
REV.

DIRECTIONAL BORE & TRENCHING DETAIL

SOUTH RIVER ROAD
AT McHENRY ROAD
ESCALON

PACIFIC GAS AND ELECTRIC COMPANY

PG&E

EST: MARK JENSEN
ADE: MICHAEL J BRENNER
SUPV: TRACY MELLO
REP: CURT SOUZA
PLNR:
SCALE: NTS
DATE: 8/2/15